

Below is a list of Area Attractions and Fun-Things-to-Do in the Broken Bow Area

Broken Bow Lake Cabin Rentals, LLC – Please call us at 580.306.6700 if you need assistance or have questions about the area

*Notice, detailed fishing information starts on page #10.

Beavers Bend Resort Park

Forest Heritage Museum – US259A in Beavers Bend Resort Park

580-494-6300

Beavers Bend Marina – 2 miles east on Stephens Gap Rd. (see map #1 further below)

580-494-6455

- o Website: <http://www.beaversbendmarina.com/>
- o Rent our Pontoon boats, Jet skis, or our Houseboat and for more fun on the lake, add a wake boards, skis, and/or a tube!
- o Check in and availability of the water toys must be done in the office during business hours.
- o Arrange Boat storage at the marina.
- o Our dock side store offers: Fishing tackle, lures and boat supplies, Fuel, Snacks, ice, water, soft drinks and beer

Specialty Stores, Shopping, and Services

Girls Gone Wine Winery – US259A, just north of Stephen's Gap Rd.

580-306-WINE

Once Upon A Time Antiques – US259A

580-584-5244

Janet's Treasure Chest – Toys, Hats, Stuffed Animals, Specialty Items. US259 just south of Beaver's Bend State Park

580-494-6639

Hochatown Gifts, Rocks

580-494-6648

Creative Expressions Gift Shop

580-494-6334

Body Harmony Day Spa & Massage

580-584-6339

Uncle Charlie's Old Time Photos

580-494-7301

Choctaw Casino in Broken Bow & Idabel

580-584-5450

Idabel Country Club & Golf Course

580-286-6836

Dog Boarding and Daycare – Hidden Paws Ranch

580-236-1487

- o Email: hiddenpawsranch@gmail.com
- o Address: 620 Heartwood Lane, Broken Bow, OK 74728
- o Overnight is \$15 per night, daycare is \$10 for 6 hours

Swimming, Boating, Fishing Areas

Marina:

Broken Bow Lake – Beavers Bend Marina: (580)494-6455
Rent all types of boats and jet skis.

Swimming:

Bumper, Paddle Boats, Canoe & Swim Beach: (580) 494-6512

Visit McCurtain County Website – Swim Directory: <http://visitmccurtaincounty.com/activities/watersports/swimming/>

Lake Tours:

New – Broken Bow Lake Duck Tours: (580) 494-3825

- A large yellow floating bus provides a fun way to explore the lake
- Prices – Adults: \$20, Ages 4-12: \$15, 3 & Under: Free (50 minute tour)
- Facebook Page: <https://www.facebook.com/brokenbowlakeducktours>

Hochatown Adventures' Captain Kurt offers Sunset Lake Tours: (580) 465-4705

- By Reservation Only, call (580)465-4705
- Time: 4- 8 pm (other times considered)
- **You'll be taken on a gentle pontoon ride with a knowledgeable leader and learn about the** area and the lake itself. Captain Kurt will grill your bratwurst for a floating dinner, along with chips and bottled water. You can even bring your own items to throw on the grill if you like! You must reserve your tour by calling (580) 465-4705. Pontoon boat is 30 ft. in length
- Cost is \$400 for 1-4 persons (\$25 for each additional), with a maximum capacity of 8 plus the crew. No charge for small children

Beavers Bend State Park: [Map: http://visitmccurtaincounty.com/fireapp-content/uploads/2014/03/Beavers-Bend-State-Park-Map.pdf](http://visitmccurtaincounty.com/fireapp-content/uploads/2014/03/Beavers-Bend-State-Park-Map.pdf)

Lake Swimming/Fishing Areas at Coyote Drive – See Map #1 further below - Coyote Drive and Beavers Bend Marina

River Swimming/Fishing at the "[Swim Beach](#)" Area at Beavers Bend State Park

- o **There's a lot to do here at Beavers Bend Land & Water Park, located inside of Beavers Bend Resort Park.** We have bumper boats, paddle boats, canoes and offer a great place to swim or hangout on the beach!

Trout Fishing – Beavers Bend State Park Map: <http://www.beaversbend.com/fishing.html>

Glover River

Glover River 53000 – US259 North 1.5 Miles North of Golf Course Road (See 'Glover 53000 Map' further below)

- o **Fishing:** Using low-visibility line, light tackle, small bait and careful casting you can pull an abundance of perch, smallmouth and largemouth bass and other species.

Upper Mountain Fork – US259 North

- o Smallmouth and largemouth bass and other species

Fishing Guides

- Carey Thorn - Professional Fishing Guide (Fly Fishing Only) Phone: (469)528-0210, Email: thorn_alex@yahoo.com
Website: <http://texasoklahomafishingguide.com/>
- The Ethen Wright Trout Fishing Guide (580)236-0327 (Trout Fishing, Small Mouth Bass, Canoe Trips, Guided Hunts)

- Email: www.thewrightguideservice68@gmail.com
- Facebook: <https://www.facebook.com/The-Wright-Guide-Service-845973598818998/>
- **Moore's Guide Service** (580)494-6399 (Broken Bow Lake Bass Fishing)
Email: b&bgofish@yahoo.com
- Beavers Bend Fly Shop (580)494-6071 (Trout Fishing - Beavers Bend Area)
Email: sid@beaversbendflyshop.com
Website: <http://www.beaversbendflyshop.com>
- **Ruby's Guide Service** - (580)306-2838
 - We fish for all 'bass species including large-mouth bass, small-mouth bass, spotted bass, and sand bass. We also fish seasonally for crappie and walleye
 - Website: <http://www.oklahomafishingguides.com/Lake-Broken-Bow/Rudy-Rudisill/index.html>

Zip Line, Nature Trails, Hiking Trails, ATV Trails, ATV Rentals

- **New** Zip Line Tour – [Rugaru Adventures](#): 580-494-2ZIP
 - Rugaru Adventures is a Zip Line tour coming soon to Broken Bow Lake. Our 6 line 2 hour tour will be \$75/ person. Weight limits 70-250 lbs.
 - Prices: \$75/person
 - Address: 2658 Stevens Gap Rd., Broken Bow, OK (2.7 miles off of 259)
 - Map: https://maps.here.com/directions/mix/mylocation/Rugaru-Adventures:34.164029,-94.720616?map=34.16403,-94.72139,17.normal&fb_locale=en_US
 - Facebook: <https://www.facebook.com/Rugaru-Adventures-1571491989731556/timeline/>
 - Website: <http://www.rugaruadventures.com/>
- National Forest Hiking, ATV Trails (access via Lucian Sorrel Rd.) (See Map #5 Below)
- Beavers Bend State Park – Nature Trails and Hiking Trails (see descriptions and map #4 further below) 580-494-6452
- Indian Nature Trail - located just a short drive down Carson Creek Road.
- Riverman Outdoor Adventures - Hiking, Trail Rides and Wagon Rides - 405-833-6671
- Lakeview Lodge Nature Trail - located at the lodge – Stevens Gap Road (See map #3 further below)
- Hiking, Mountain Bikes & ATV Trails: 5300 & 5400 National Forest (See map #2 further below)
- Lake View Lodge Mountain Bicycling & Hiking Trail (See map #3 further below)
- **Bandits ATV and Boat Rentals** 580-494-3553
 - Facebook Page: <https://www.facebook.com/Bandits-ATVS-and-Boat-rentals-231148523902771/>

Games/Go-Carts/Mini Golf/Ice-Cream Shop/Petting Zoo/Mining

- Beavers Bend Mining company: (580)494-6102
 - Website: <https://www.facebook.com/bbminingco/>
 - We supply bags of mining rough and traditional style equipment so kids can learn how to pan for rocks, stones, arrow heads and other items! Once they identify them, they use the maps to find out what part of the world each piece came from. Fun and educational!
 - Location: 9221 N Hwy 259, Broken Bow, OK 74728
- Hochatown Escape Games: (580)579-8901
 - Website: www.Hochatownescapegames.com
 - Find the CLUES, solve the PUZZLES, and unlock the MYSTERY - a real life escape game adventure that is based on popular escape game apps
 - Great family entertainment, birthday parties, team building, and other parties
 - Location: 125 North Lukfata Tr., Broken Bow, OK 74728, near Moon Tower Bar and Grill
- Big Foot Speedway - Go Karts: (580)212-8984
 - Website: <https://www.facebook.com/bigfootspeedway?fref=ts>
 - Location: At 52 Stephen's Gap Road behind Abendigo's Restaurant
- Hochatown Amusements - Arcade | Go Kart Racing | Miniature Golf: (580)494-6706
 - Website: <http://www.hochatownamusements.com/>
 - Location: Hochatown Amusements is located on the west side of Hwy 259 North in Hochatown, Oklahoma, 7 miles north of Broken Bow and directly across from the entrance to Beavers Bend State Park
- Old West Town Mini-Golf: (580)494-7301 or (580)236-9767
 - Website: <http://www.beaversbendsecludedacres.com/old-west-town-mini-golf/>
 - Travel back in time as you play a challenging course of mini golf through the street of an old west town. With tricky curves, difficult corners and 50 foot fairways!
 - Location: US259, just south of Hochatown on the west side of the highway, next to Secluded Acres
- Northside Ice Cream Shop: (580)306-4757
 - Facebook: <https://www.facebook.com/northsidehochatown>
 - Old fashioned hand dipped ice cream. We have sundaes, shakes, banana splits, floats, malts and more!
 - Location: US259, just south of Hochatown on the west side of the highway, next to Secluded Acres and the Old West Town Mini-Golf.
- Hochatown Petting Zoo: (580)494-7387
 - Facebook: <https://www.facebook.com/groups/1836872869872843/>
 - Hours: Mon: Closed; Tues - Thurs: 10:00 AM - 6:00 PM; Fri - Sun: 10:00 AM - 8:00 PM

- o Located in Hochatown, on the west side of Hwy. 259, just 2 miles north of 259-A - the main entrance into Beavers Bend State Park
- o Admission: Adults \$8.00; Kids \$5.00; Free under 2 years

Canoeing & Kayaking

Beavers Bend River Floats: (580)494-6070

- o Open from March thru October, Beavers Bend River Floats will offer you a 2.5 mile trip through the constant level, and beautiful Mountain Fork River, inside of Beavers Bend Resort Park. For more information please visit our [website](#) or give them a call.

Beavers Bend Land and Water Park: (580)494-6512

- o **There's a lot to do at Beavers Bend Land & Water Park, located inside of Beavers Bend Resort Park** in the "Bend Area". They have bumper boats, paddle boats, canoes and offer a great place to swim or hangout on the beach!

Ambush Canoe Rentals: (580)584-2273>

- o Ambush Canoe Rentals caters to church groups, Boy and Girl Scout troops, companies and individuals looking for a great river experience amid beautiful, green trees, clean, cool water and sunny, blue skies

WW Trading Post & Canoe: (580)584-6856

- o Offering Canoe and Kayak Rentals on the Lower Mountain Fork River since 1988. Several Trip options available from 4 miles to 10 miles, with rapids and waterfalls

Tippa Canoe: (580)835-2772

- o Whether you want an adventurous canoe trip or a peaceful float down the Broken Bow Mountain Fork River, Tippa Canoe LLC is the choice. Your Canoe trip is 4 hours of leisure paddling, and begins at the Broken Bow re-regulation dam.

River Rats Canoe and Kayak Rentals: (580)584-6225

- o located 4 miles east of Broken Bow on the north side of highway 70 in McCurtain County. Come and enjoy some Oklahoma hospitality as you float down the scenic Mountain Fork River with beautiful views and wildlife. We offer a four hour trip at great prices, during which, you can fish, swim, or just enjoy floating the river in the nice weather.

Bikes and Tours

Beavers Bend Bike Rental - Mountain Bike Rental

Call Isaac at 580-236-0669

Talimena National Scenic ByWay- more than 50 miles of breathtaking vistas. (Maps at Janet's Treasure Chest (US259N, south of the main park entrance)

Horseback and ATV Riding/Rentals

A to Z Guest Ranch Trail Riding

Riverman Trail Rides & Stables Horseback Riding

Glover River Trail Rides & Petting Zoo

Bandits ATV and Boat Rentals

580-244-3729 Smithville, Oklahoma – reservation required

580-236-9033 – reservation required

580-241-5763 or 580-306-2867

580-494-3333 or 580-236-0918 9160 N US Hwy 259 (next to Cyclo LP Gas in Hochatown)

Facebook: <https://www.facebook.com/Bandits-ATVS-and-Boat-rentals-231148523902771/>

580-212-8980

580-212-8980

ATV Rentals - Salt Creek Lodge

Beavers Bend Depot & Stables

Visit McCurtain County: <http://visitmccurtaincounty.com/directory/beavers-bend-resort-park/>

Go Carts / Mini Golf

Go Carts / Mini Golf: Bigfoot Speedway - located at the entrance to Stevens Gap - 580-212-8984

Old West Mini Golf - located next to the Hochatown BBQ Restaurant - 580-494-7301

Museums

Museum of the Red River (580) 286-3616

- o Displaying 250,000 objects of native art and cultures from all over the world
- o Located at 812 Lincoln Road in Idabel (U.S. 259-70 bypass) Free Admission.

Beavers Bend Wildlife Museum (580) 494-6193

- o 12 dioramas of mounted wildlife from southeast Oklahoma and other parts of the State and west.
- o Located at the entrance to Beavers Bend State Park.

Forest Heritage Center Museum (580) 494-6497

- o The museum tells the story of southeast Oklahoma forests through a series of dramatic dioramas. Exhibits include the Wood Art Gallery, chainsaw carvings, authentic log cabin and traditional wood working tools.
- o Located inside Beavers Bend Resort Park. Free Admission.

Forest Heritage Museum – Located inside Beavers Bend State Park. 580-494-6300

Jefferson Gardner Mansion – Located on US70 East of Broken Bow 580-494-6300

Sweet Shops & Coffee Shops

Okie Girls Coffee and Ice Cream (580)494-6545

- o Facebook: <https://www.facebook.com/Okie-Girls-Coffee-Ice-Cream-782166268613294/>

- o Address: 121 North Lukfata Trail

Whip-Poor-Will Fudge Factory & Sweet Shoppe (580)494-6476

Hochatown BBQ & Ice Cream Parlor

- o Located adjacent to the Old West Mini Golf – (580)494-7301

Adam & Eve Coffee House & Cafe (580)494-6442

- o Espresso drinks, sandwiches, soups, salads an& ice cream

Spa – Enjoy a Massage!

A Servants Hand Massage Therapy, LLC: <580-703-3209>

- o Servants Hands Massage is a unique massage experience focused on serving our clients with the convenience of staying in the privacy and convenience of your cabin
- o Website: <https://www.aservantshandsmassages.com/home.html>
- o Email: mindicox@yahoo.com

Body Harmony Day Spa: <580-208-2312>

Massage by Valentine: <580-212-1091>

- o Website: www.facebook/myvalentinemassage.com
- o Email: valentine.katy@yahoo.com

Catering, Meats & Foods, Miscellaneous Services:

Dog Boarding and Daycare – Hidden Paws Ranch: (580)236-1487

- o Email: hiddenpawsranch@gmail.com
- o Address: 620 Heartwood Lane, Broken Bow, OK 7472
- o Overnight is \$15 per night, daycare is \$10 for 6 hours

Mountain Man Meat Market & Catering: (580)584-5337

We sell specialty meats, take-home meals, grocery items and more. If you are hosting an upcoming event. Need a catering company **for your wedding, fundraiser or other big event? Choose Mountain Man, and we'll plan the perfect meal for your needs and budget.**

- o Website: <http://mountainmanmeatmarket.com/>
- o Email: mountainmanmeatmarket@gmail.com
- o Facebook: https://www.facebook.com/pg/mountainmanhochatown/about/?ref=page_internal

Dining Destinations:

• **New [Mountain Fork Brewery](#) (580)494-3233**

- o Offing Dining for All Ages
- o Established in 2015. Our water comes from the pristine Mountain Fork River. We believe that from a good source, comes a good beer. Our goal is to produce easy drinking, creatively crafted beer with you in mind.
- o Serving Tasty Pizza and Sandwiches
- o Facebook Page: <https://www.facebook.com/mountainforkbrewery/>
- o Location: North Hochatown - 89 North Lukfata Tr., Broken Bow, OK 7472
- o Hours: 7 Days a Week: 11:00 AM - 9 PM

• **[Grateful Head Pizza & Beer](#) (580) 494-6551**

- o *Serving pizza and beer on tap*
- o Local Directions: North on 259, across from Girls Gone Wine
- o [Google Map & Reviews:](#)
- o Location: 10216 U.S. 259, Broken Bow, OK 74728
- o Lat/Lon: 34.165187, -94.760290

• **[Blue Rooster](#) (580) 494-6361**

- o Family atmosphere, southern fried chicken and fish along with seasonal sides
- o Local Directions: North on 259, next to Grateful Head Pizza and Beer
- o [Google Map & Reviews:](#)
- o Location: 10216 U.S. 259, Broken Bow, OK 74728
- o Lat/Lon: 34.164308, -94.759720

• **[Beavers Bend State Park Restaurant](#) (580) 494-6551**

- o Serving great lunches with wide variety on menu in Park setting overlooking Mt. Fork River
- o Inside Beavers Bend State Park:
- o [Google Map & Reviews:](#)
- o Location: OK-259A, Broken Bow, OK 74728
- o Lat/Lon: 34.120787, -94.70467

• **[Abendigo's](#) (580)494-7222**

- o Casual dining atmosphere, separate tap room, serving appetizers, salads, steaks and more...
- o Local Directions: Highway 259 North, at Entrance to Stephens Gap Road
- o [Google Map & Reviews:](#)
- o Address: 259 Stevens Gap Rd., Broken Bow, OK 74728
- o Lat/Lon: 34.163277, -94.757415

• **[Oaks Steak House & Gifts](#) (580)584-5266**

- o *Steak and Catfish Specials*
- o 2204 S Park Drive

- **Steven's Gap Restaurant:** (580)494-6350
 - *Country cooking at reasonable prices*
 - Local Directions: US259N and Stevens Gap Road, 8 Miles North of Broken Bow:
 - [Google Map & Reviews:](#)
 - Address: 10216 U.S. 259, Broken Bow, OK 74728
 - Lat/Lon: 34.161799, -94.757367
- **New [Rock Bottom Boyz BBQ](#)** (580) 579-5811
 - Facebook: <https://www.facebook.com/Rock-Bottom-Boyz-BBQ-660351367451143/>
 - Location: 8949 US Hwy 259 N., Broken Bow, Oklahoma
- **Desperado's Steak House & Grill** (Buffet): 304 North Park Dr., Broken Bow, OK 74729 (580) 584-5757
- **Subway, S Park Drive** - (580)584-7827
- **Stuart's Shady Oak Restaurant**, 6 Miles North of Broken Bow on Hwy 259: (580)494-6210
- **Kentucky Fried Chicken**, 303 S. Park Drive: (580)584-6959

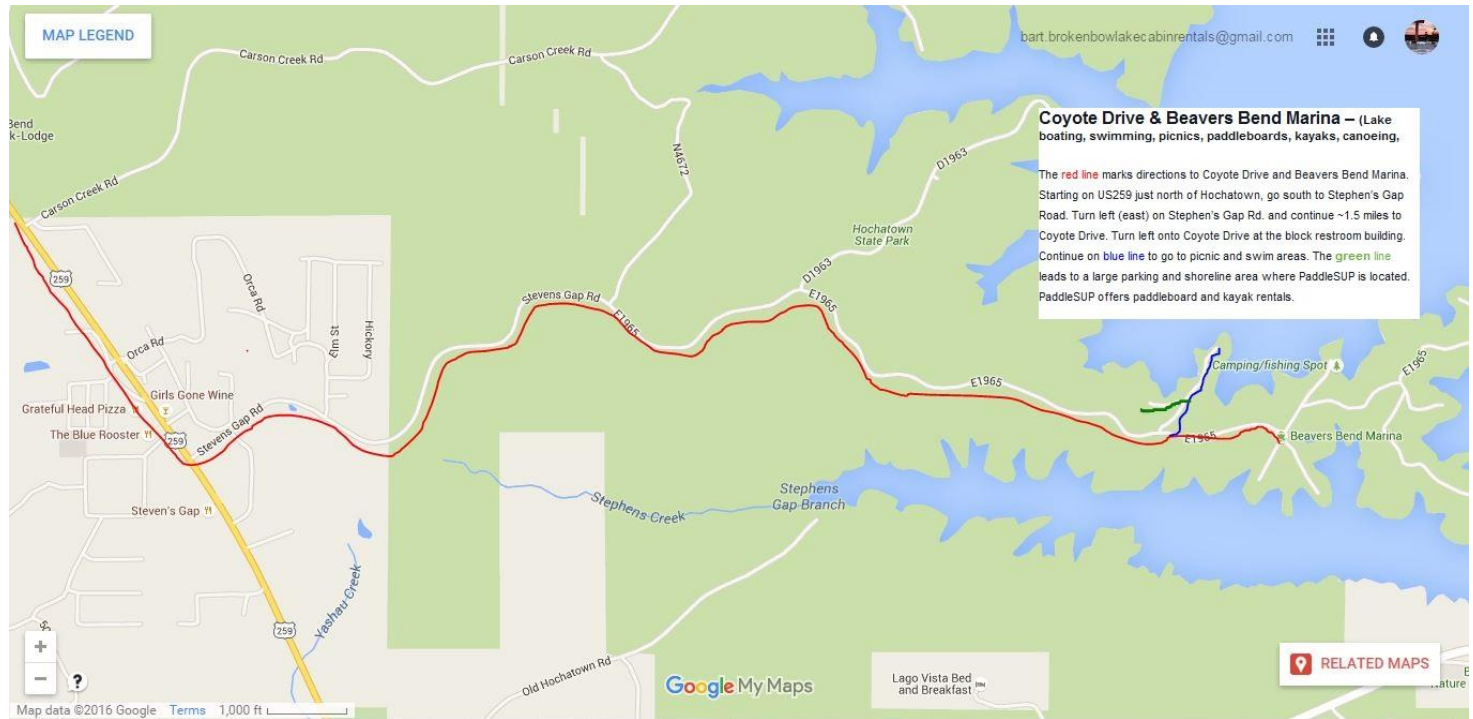
Sweet Shops and Coffee Shops

- Whip-Poor-Will Fudge Factory & Sweet Shoppe (580)494-6476
- Adam & Eve Coffee, Cafe & General Store - Espresso, sandwiches, soups, salads and ice cream (580)494-6445
- Hochatown BBQ Ice Cream Parlor(580)494-7301

Map #1: Coyote Drive & Beavers Bend Marina — (Lake boating, swimming, picnics, paddleboards, kayaks, canoeing)

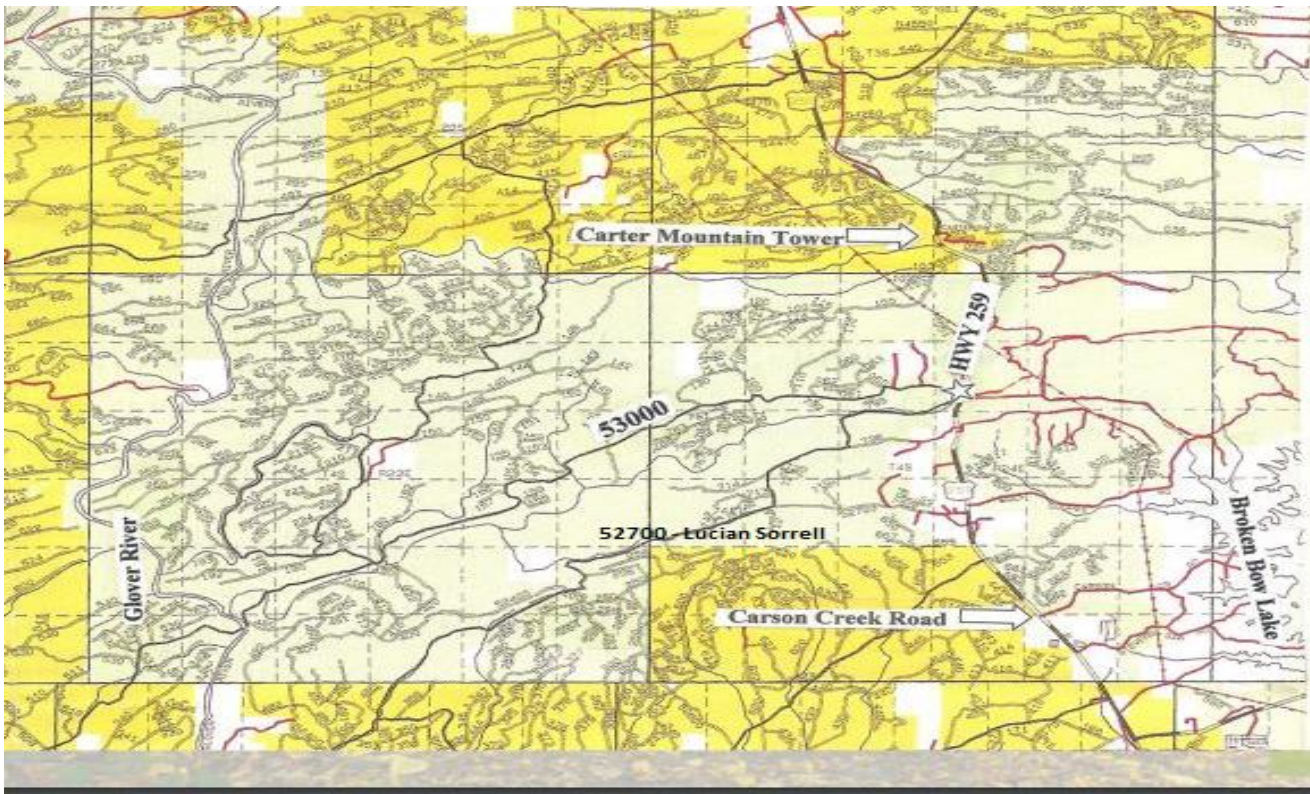
The **red line** marks directions to Coyote Drive and Beavers Bend Marina. Starting on US259 just north of Hochatown, go south to Stephen's Gap Road. Turn left (east) on Stephen's Gap Rd. and continue ~1.5 miles to Coyote Drive. Turn left onto Coyote Drive, block restroom building. Continue on **blue line** to go to picnic and swim areas. The **green line** leads to a large parking and shoreline area where PaddleSUP paddleboard and kayak rentals is located.

Map: to Beavers Bend Marina and Coyote Drive



Map #2: Glover River – Go to 53000, which is 1.5 Miles North of Golf Course Road on the west side of US259.

- (Fishing and ATV Riding are permitted in Glover River. You must have a fishing license.)
- **Yellow** Areas are closed to ATV riding (leased land)
- Light Green is national forest and currently open to the public



Map #3: Lake View Lodge Mountain Bicycling & Hiking Trail Map



Nature Trails and Hiking Trails Descriptions

Beavers Bend Trail Guide: https://www.beaversbendlodging.com/beavers_bend_hiking_trailmap.pdf

THE DAVID BOREN HIKING TRAIL (DBHT)

Named in honor of former Governor David Boren. In 1977 Gov. Boren provided the vision and authorized the funding for building this trail. This trail extends from the Beaver Lodge Trail, with a trail head just east of the spillway, to the south end of Beavers Bend State Park near Acorn Campground. Please note that this HIKING TRAIL DOES NOT LOOP. Be prepared to walk back or use two vehicles, parked at both ends of the trail to be hiked. These hiking trails are marked by painted tree blazes. The blazes are red dots on a white background. The David Boren Trail has 4 major trail heads:

1. **SOUTH PARK** starts at the southern end of the park, near Acorn Campground. It is a fairly easy walk to Beaver Creek (1 mile), but there are some hills.
2. **BEAVERCREEK** can be entered from near the Nature Center (enter near the CCC monument; the trail will cross this creek further upstream). Another entrance is off of the Forest Heritage Tree Trail (trail head is at the Forest Heritage parking lot.). **BEAVER CREEK TRAIL** follows the creek until it intersects the **SOUTH PARK TRAIL** (1 mile distance). Except for the creek crossing near the Nature Center entrance, most of this trail is flat and easy to walk. The hiking trail is marked with red on white tree blazes. The Forest Heritage Trail parallels a portion of the Beaver Creek Trail.
3. **DEER CROSSING** connects Lookout Mtn. Trail with Cedar Bluff Nature Trail (2 miles). It has some climbs but is moderate difficulty.
4. **CEDAR BLUFF** is a nature trail AND an entrance to the DBHT. It is located between the miniature golf course and River Floats, just across the road from Dogwood Campground. It is the south entrance to the Skyline Trail. It is 5 miles from Cedar Bluff to the juncture with the Beaver Lodge Trail. This trail has many steep climbs and several creek crossings. This trail is for experienced hikers only; it is a difficult hike.

Loops: 3 mile loops are: from the Nature Center, go south on Beaver Creek Trail, east on South Park Trail, and back on the park road. For a more challenging loop: from the Nature Center go south on Beaver Creek Trail, west on Lookout Mtn. Trail, and back on the new path leading to the Forest Heritage Center.

PINE RIDGE NATURE TRAIL

Pine Ridge is almost a figure-eight trail, but it DOES loop. The first loop starts across from the tennis court, then branches to the right. It winds up the ridge, through a pine-hardwood forest, past a sewage lagoon (No Swimming, Please!), then across the top of the ridge. This trail branches to the right, and then to the right again. It winds through a bottom land forest that is filled with American Holly trees. The trail is about 3/4 mile long, and is fairly easy to walk (two, up-hill grades and two, down-hill grades).

FOREST HERITAGE TREE TRAIL

This 1.1 mile loop trail begins (and ends) at the Forest Heritage Center. This trail goes downhill until it reaches Beaver Creek. A portion of this trail follows the creek bottom; the return loop takes you along higher ground. A series of information signs are placed along the trail. The trail also features a covered bridge. To remain on this nature trail, follow the wooden signs; Beaver Creek Hiking Trail is marked with red on white paint tree blazes.

BEAVER LODGE NATURE TRAIL

The Beaver Lodge Trail is a 1 mile, one-way trail. IT DOES NOT LOOP BACK TO THE TRAIL HEAD, Parking, which is also used by guests who are trout fishing, is available at both trail heads. The trail heads are located at the east end of the spillway, off of hwy 259A and off the park road below the dam (Riverbend Area). This trail follows the creek that flows from the spillway. This is a wide, easy-to-walk trail.

DOGWOOD NATURE TRAIL

Dogwood Nature Trail is located in Grapevine Campground and is about 1 mile long. The first portion of the trail takes you along the Mountain Fork River; the remainder of the trail passes through a pine-hardwood forest. IF YOU PARK IN THE PARKING AREA, THEN WALK BACK TO THE START OF THE TRAIL, the end of the trail loops right back to your car. This is a fairly easy walk; some rocky spots but no steep climbs.

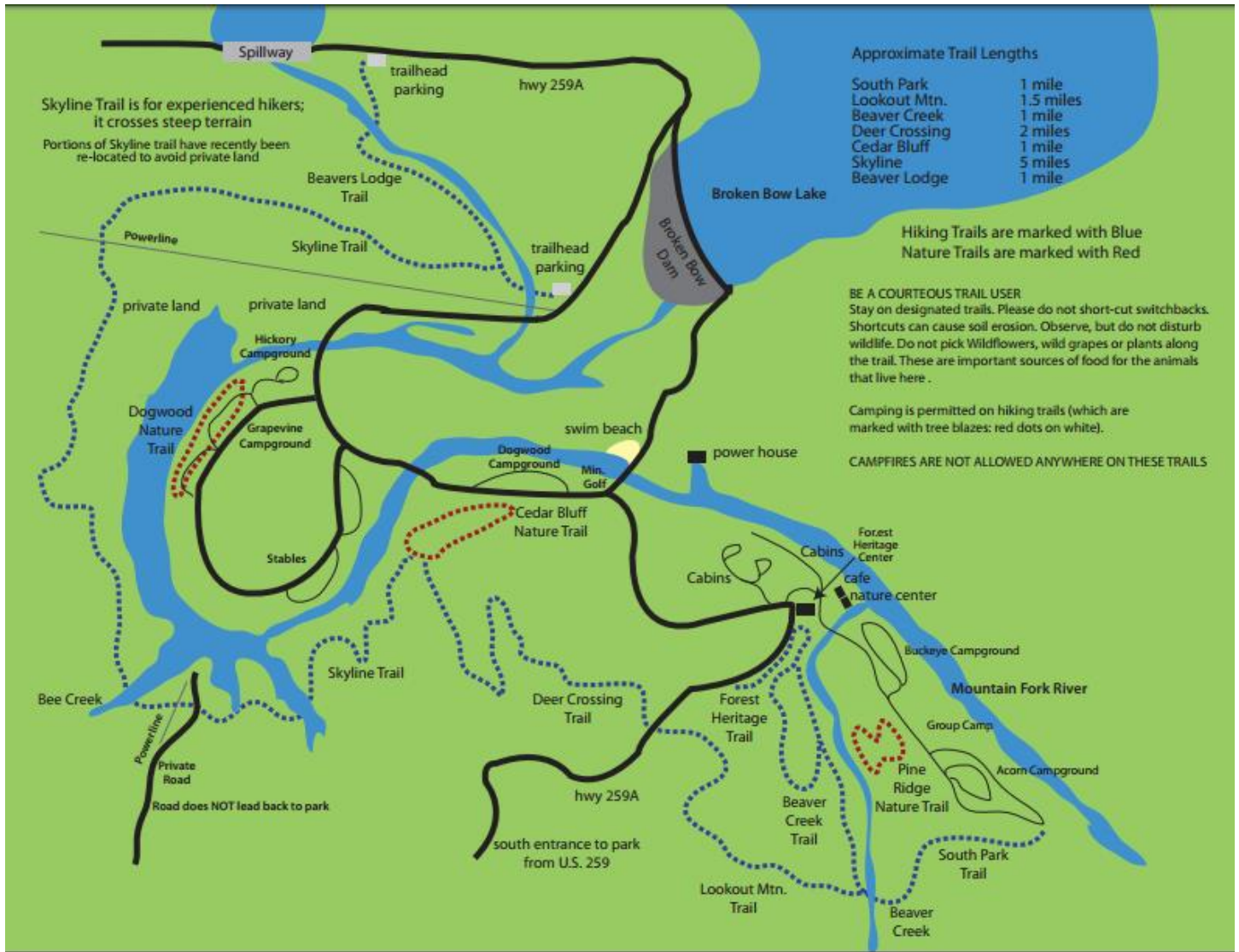
CEDAR BLUFF NATURE TRAIL

Cedar Bluff. Starts across from Dogwood Campground. It is a 1 mile loop trail that is designed to be walked CLOCKWISE. Start on your left and at each junction, turn right, and you will come out right where you started. The trail is marked with blue on white tree blazes. The trail has both easy grade and a hill climb. Stay on the marked trail, NO SHORTCUTS PLEASE. CAUTION: occasionally the creek floods causing the lower portion of this trail to become hazardous.



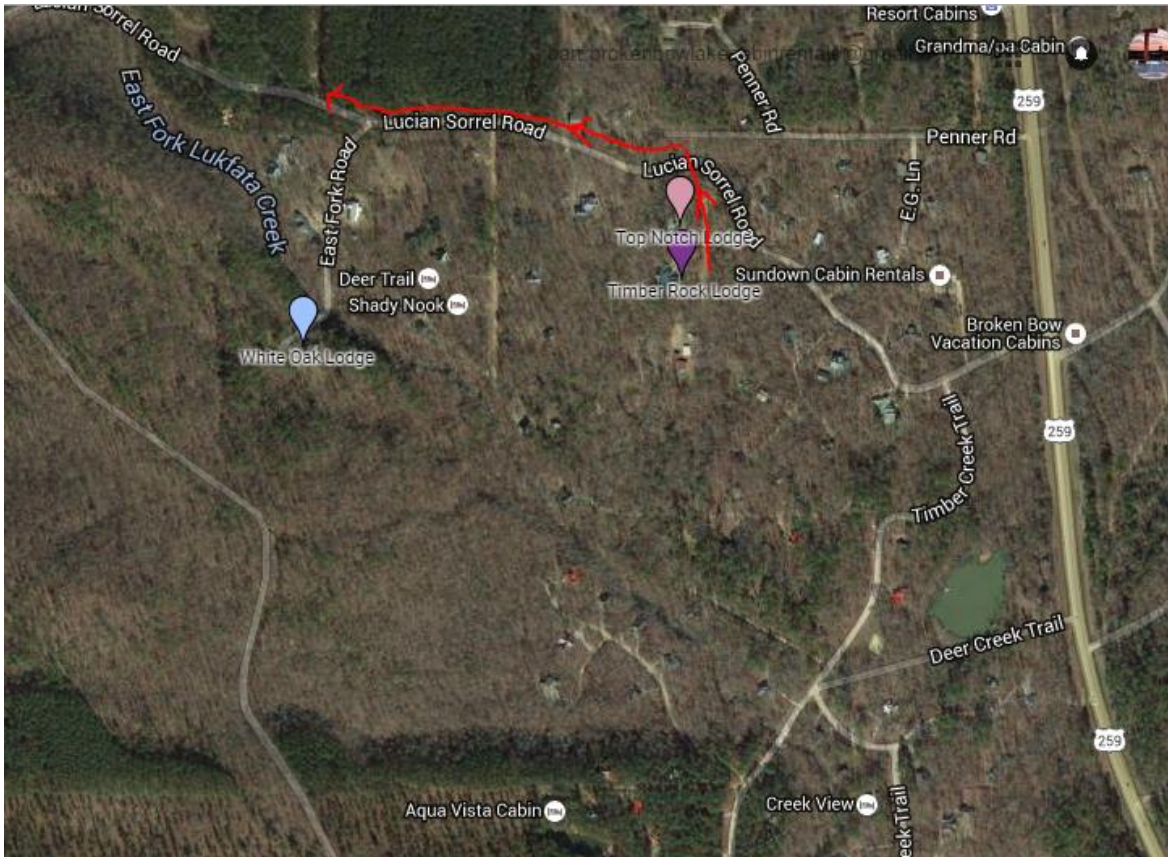
These trails are for your enjoyment. We need your help in keeping trails clean. Please bag trash and discard it in the nearest receptacle. Thank you for picking up litter left by others.

Map#4 –Hiking and Nature Trails at Beavers Bend State Park



Map #5 - ATV Riding and Hiking in National Forest from Lucian Sorrel Rd.

To access the National Forest from Lucian Sorrel Rd., just go west on Lucian Sorrel Rd. past the East Fork Road. National Forest officially starts about 30 yards past this point. Please trailer your ATV to the National Forest starting point (at end of red line) in order to avoid tickets. It is illegal to drive an ATV on the county road prior to the National Forest starting point.



Fishing Information: Broken Bow and Beavers Bend State Park

Beavers Bend Marina – 2 miles east on Stephens Gap Rd. (see map #1 further below) 580-494-6455

- o Website: <http://www.beaversbendmarina.com/>
- o Rent our Pontoon boats, Jet skis, or our Houseboat and for more fun on the lake, add a wake boards, skis, and/or a tube!
- o Check in and availability of the water toys must be done in the office during business hours.
- o Arrange Boat storage at the marina.
- o Our dock side store offers: Fishing tackle, lures and boat supplies, Fuel, Snacks, ice, water, soft drinks and beer

Lake Swimming/Fishing Areas at Coyote Drive – See Map #1 further below - Coyote Drive and Beavers Bend Marina

River Swimming/Fishing at the “[Swim Beach](#)” Area at Beavers Bend State Park

- o **There's a lot to do here at Beavers Bend Land & Water Park, located inside of Beavers Bend Resort Park.** We have bumper boats, paddle boats, canoes and offer a great place to swim or hangout on the beach!

Trout Fishing – Beavers Bend State Park Map: <http://www.beaversbend.com/fishing.html>

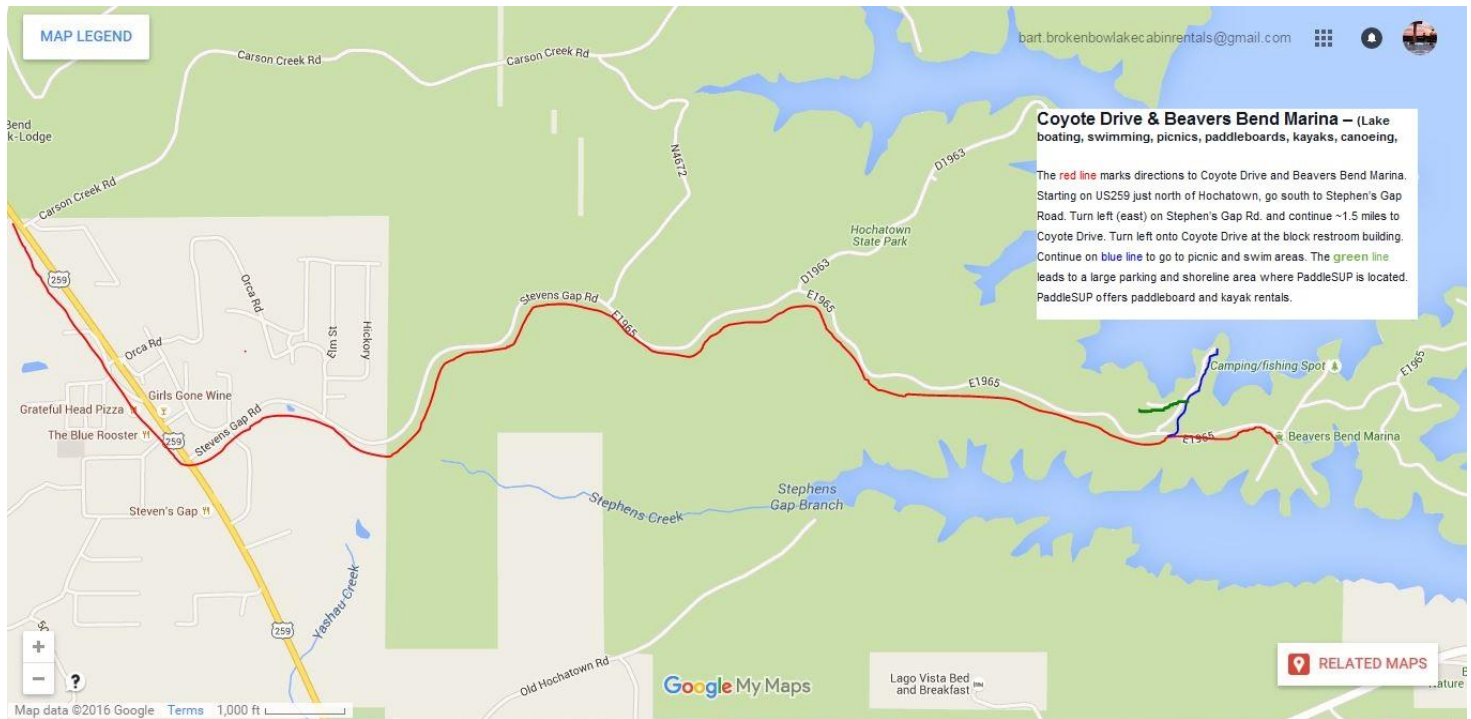
Glover River 53000 – US259 North 1.5 Miles North of Golf Course Road (See ‘Glover 53000 Map’ further below)

- o **Fishing:** Using low-visibility line, light tackle, small bait and careful casting you can pull an abundance of perch, smallmouth and largemouth bass and other species.

Map #1: Coyote Drive & Beavers Bend Marina – (Lake boating, swimming, picnics, paddleboards, kayaks, canoeing)

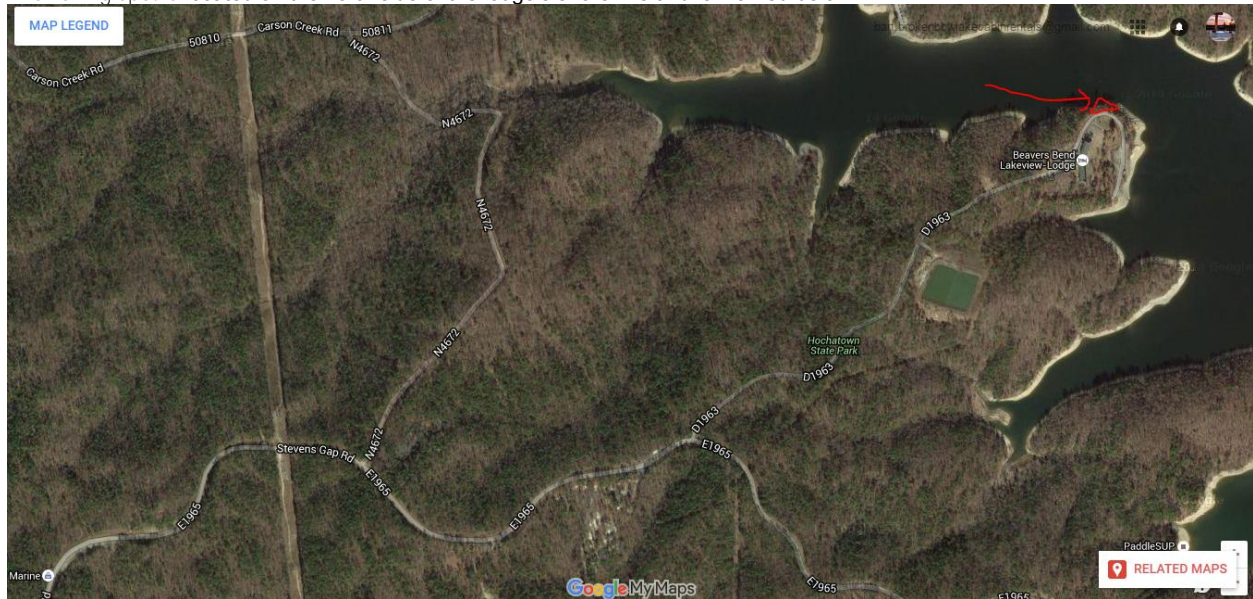
The **red line** marks directions to Coyote Drive and Beavers Bend Marina. Starting on US259 just north of Hochatown, **go south to Stephen's Gap Road. Turn left (east) on Stephen's Gap Rd. and continue ~1.5 miles to Coyote Drive. Turn left onto Coyote Drive at the block restroom building. Continue on blue line** to go to picnic and swim areas. The **green line** leads to a large parking and shoreline area where PaddleSUP paddleboard and kayak rentals is located.

Map: to Beavers Bend Marina and Coyote Drive



Fishing Spot – Near Beavers Bend Lake View Lodge

- Fishing Spot near Lake View Lodge (see red triangle on map below)
- From 259N, go to Stephens Gap Rd., (which is just north of Abendigos and Just South of Girls Gone Wine) Turn right (east) on Stephens Gap Rd, then go east about 1.5 to 2 miles.
- Turn Left on D1963 (going to Beavers Bend Lakeview Lodge)
- The fishing spot is located on the north side of the lodge's shore line and is marked below.



Fishing Guides

- Carey Thorn - Professional Fishing Guide (Fly Fishing Only) Phone: (469)528-0210, Email: thorn_alex@yahoo.com
Web Site: <http://texasoklahomafishingguide.com/>
- The Wright Guide (580)494-6109 (Trout Fishing, Small Mouth Bass, Canoe Trips, Guided Hunts)
- **Moore's Guide Service** (580)494-6399 (Broken Bow Lake Bass Fishing)
Email: b&bgofish@yahoo.com
- Beavers Bend Fly Shop (580)494-6071 (Trout Fishing - Beavers Bend Area)
Email: sid@beaversbendflyshop.com
Website: <http://www.beaversbendflyshop.com>
- **Ruby's Guide Service** - (580)306-2838
 - We fish for all 'bass species including large-mouth bass, small-mouth bass, spotted bass, and sand bass. We also fish seasonally for crappie and walleye
 - Website: <http://www.oklahomafishingguides.com/Lake-Broken-Bow/Rudy-Rudisill/index.html>

Fishing Licenses:

Fishing Licenses: Oklahoma fishing licenses can be purchased at the EZ_Mart convenience store located in Hochatown on US259N, which is about 1 mile south of Timber Creek Trails or Lucian Sorrel Rd.

Non-residents may also order licenses directly from the Wildlife Department by calling (405) 521-3852. Monday-Friday, 8:00 a.m. till 4:30p.m. (Visa or MasterCard only. Allow for mailing time to receive your license).

Non-Residence Fishing License:

2016 NR Fish 1- day	5/24/2016 to 12/31/2016	A one day fishing license for nonresidents who take, attempt to take or possess fish or other aquatic dwelling organisms by any method in Oklahoma. Exemptions include nonresidents under 14, and nonresidents under 16 if they are residents of Alabama, Alaska, Arkansas, California, Connecticut, Delaware, Georgia, Illinois, Indiana, Kansas, Kentucky, Louisiana, Maryland, Michigan, New Hampshire, New York, North Carolina, North Dakota, Ohio, Texas, and Wisconsin. License is valid for 1 day beginning on the start date listed and expires at midnight. Residents of Texas who are 65 years of age or older are also exempt.	\$15.00
--	------------------------------------	---	----------------

Source: <https://www.wildlifedepartment.com/forget1/LicenseDescription.aspx>

Fishing Supplies:

Walmart: Broken Bow Walmart, 501 S Park Dr., Broken Bow, OK 74728
- (580) 584-3324

Fishing Bait:

- EZ-Mart has bait in a refrigerator/freezer inside the store. EZ_Mart convenience store located in Hochatown on US259N, which is about 1 mile south of Timber Creek Trails or Lucian Sorrel Rd.
- Also, across from Hochatown BBQ and the Hochatown Petting Zoo (at US259), Gary Lane – at US259 and Old Hochatown Road, Gary Lane has **firewood, ice, minnows, worms, chad, etc....**
 - o Location: US259 – south of Hochatown, across from Hochatown BBQ and the Hochatown Petting Zoo
 - o Phone: 580-236-3357
- Steves Marina Boat Shop owned by Cody Gilbreath. Bait shop with minnows and other bait as well.
 - o Location:
 - o Phone: 580-494-6412
- Walmart: Broken Bow Walmart, 501 S Park Dr., Broken Bow, OK 74728
 - o (580) 584-3324